

Schedule C Frankford/Batawa

Refer to Schedule D Murray North

Refer to Schedule F Sidney North

Refer to Schedule G Sidney South

Note: Redistribution in both digital and printed form is prohibited. The creation of derivative products based on this work is forbidden without the written permission of the City of Quinte West. Printed copies of this map can be obtained directly from the City of Quinte West.

In no event will the City of Quinte West be liable for any indirect, exemplary, incidental or consequential damages arising out of or otherwise relating to the use of this information. This includes, but is not limited to, loss of data, business interruption, loss of profits, or other economic loss, even if the City of Quinte West has been advised of the possibility of such damages.

Document is only current to the date listed.


DATE OF PASSAGE OF ZONING SCHEDULE: JULY 21st, 2014



































UPDATED: November 10th, 2022



**Prepared by the City of Quinte West
Geomatics Division**

Copyright 2014



- | | | | | | | | |
|---|------------------------------------|---|---------------------------------|---|---|---|--|
|  | Residential Type 1 (R1) Zone |  | General Industrial (GM) Zone |  | Corridor Commercial (CC) Zone |  | Development (D) Zone |
|  | Residential Type 2 (R2) Zone |  | Light Industrial (LI) Zone |  | Commercial Rural (CR) Zone |  | Holding (-H) Zone |
|  | Residential Type 3 (R3) Zone |  | Service Industrial (SM) Zone |  | Downtown Commercial (DC) Zone |  | Exception to Parent Zone |
|  | Residential Type 4 (R4) Zone |  | Extractive Industrial (MX) Zone |  | Neighbourhood Commercial (NC) Zone |  | Environmentally Sensitive Areas (ESA) Zone |
|  | Residential Type 5 (R5) Zone |  | Rural Industrial (RM) Zone |  | Recreation Commercial (RC) Zone |  | Methadone Holding (-MH) Zone |
|  | Rural Residential (RR) Zone |  | Waste Management (WM) Zone |  | Provincially Significant Wetland (PSW) Zone |  | Source Water Protection (SWP) Zone |
|  | Mobile Home Residential (MHR) Zone |  | Rural (RU) Zone |  | Environmental Protection (EP) Zone |  | Parking Exception |
|  | Community Facility (CF) Zone |  | Agricultural (A) Zone |  | Open Space (OS) Zone |  | Waste Disposal Evaluation Area |
| | | | | | |  | Flood Plain |
| | | | | | |  | TransCanada Gas Line |

